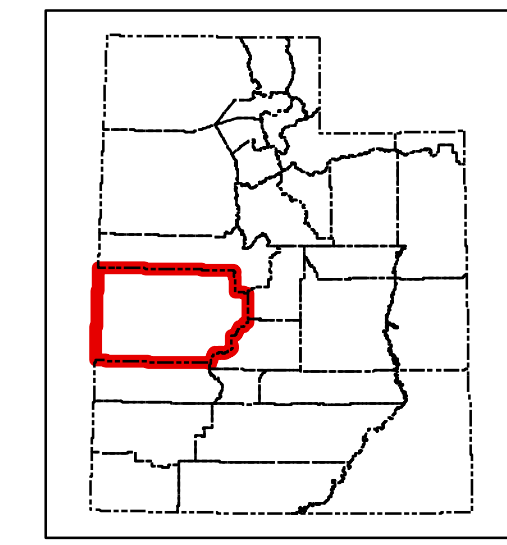


Boundary Adjustment
 Millard and Juab Counties
 Recorded June 6, 2012
<http://municert.utah.gov/Media/Default/Municipal Certifications/2012/Juab and Millard Counties boundary adjustment 6-6-12.pdf>

Location Map



Legend

- Selected County
- County Boundaries
- Municipalities
- Utah Streets & Roads**
- Freeway
- US Highway
- State Highway
- Local

Description

The geographic boundaries of Millard County are described as follows:
 Beginning at the southeast corner of section 24, township 17 south, range 2 west, Salt Lake base and meridian, on range line between ranges 1 and 2 west, thence west to the southwest corner of section 22 near the summit of Sevier Hill; thence north to the southeast corner of section 16; thence west on section line to the southwest corner of section 16, township 17 south, range 3 west; thence west along the section line to the southwest corner of the southeast 1/4 of section 4, township 17 south, range 3 west, of the Salt Lake base and meridian, thence north along the east sixteen lines to the northwest corner of the northeast 1/4 of section 4, township 17 south, range 3 west, thence west along the north line of said section 4 to the north 1/4 corner of said section 4, thence north to the south 1/4 corner of section 33, township 15 south, range 3 west (the course will go along the mid-section lines when surveyed, of sections 33, 28, 21, 16, 9, 4, township 16 south, range 3 west), thence north along mid-section lines to the north 1/4 corner of section 28, township 15 south, range 3 west, thence west along the section line to the northwest corner of said section 28, thence north along the section line to the southeast corner of section 17, township 15 south, range 3 west, thence west along the section line to the southwest corner of the southeast 1/4 of the southeast 1/4 of said section 17, thence north along the east sixteenth line to the mid-section line, thence west along the mid-section line to the center of said section 17, thence north along the mid-section lines to the center of section 8, township 15 south, range 3 west, thence east along the mid-section lines to the center of section 9, township 15 south, range 3 west, thence north along the mid-section lines to the northwest corner of the southeast 1/4 of section 4, township 15 south, range 3 west, thence west along the mid-section line to the southwest corner of lot 21 of section 4, township 15 south, range 3 west, thence north along section line to the southeast corner of lot 17 of section 5, township 15 south, range 3 west, thence west to the southwest corner of said lot 17, thence north to the northwest corner of said lot 17, thence west along lot line to the southwest corner of lot 7 of said section 5, township 15 south, range 3 west, thence north along lot lines to the northwest corner of lot 2 of section 5, township 15 south, range 3 west, thence west on the township line between townships 14 and 15 south to the boundary of the state, thence south to a point west of a point two miles south of the south side of Fort Wilden on Cove Creek; thence east to the summit of the range separating the Sevier Valley from the Pavant and Round Valleys; thence to the southwest corner of section 31, township 25 south, range 5 west; thence east 1/2 mile; thence north two miles; thence east one mile; thence north three miles; thence east 1/2 mile; thence north one mile to the northwest corner, section 4, township 25 south, range 5 west; thence east 1/2 mile; thence north one mile; thence east one mile; thence north 1/2 mile; thence east five miles to the center of section 28, township 24 south, range 4.5 west; thence south 1/2 mile; thence east two and 1/2 miles; thence north 1/2 mile; thence east one mile; thence north 1/4 of a mile; thence east 1/2 mile; thence north one mile; thence east 1/2 mile; thence north 1/4 mile to the northwest corner of section 20, township 24 south, range 4 west; thence east one mile; thence north 1/2 mile; thence east 3/4 mile; thence north 1/2 mile; thence east 1/4 of a mile to the southwest corner of section 10, township 24 south, range 4 west; thence north 1/2 mile; thence east one mile; thence north two and 1/2 miles; thence west 1/2 mile; thence north five miles to the 1/4 section corner on the north side of section 3, township 23 south, range 4 west; thence north along section line between sections 31 and 32 to the northwest corner of section 32, township 22 south, range 3 west; thence east two miles to the southeast corner section 28, township 22 south, range 3 west; thence north one mile; thence east one mile; thence north two miles; thence east one mile; thence east one mile to the southeast corner of section 36, township 21 south, range 3 west; thence north one and 1/2 miles more or less to the southwest corner of section 21, township 21 south, range 2.5 west; thence east to the 1/4 section corner on the south side of section 19, township 21 south, range 2 west; thence north two miles; thence east 1/2 mile to the southeast corner of section 7, township 21 south, range 2 west; thence north 1/2 mile; thence east two miles; thence north to the northwest corner of section 3, township 21 south, range 2 west; thence east to the southeast corner of section 36, township 20 south, range 2 west; thence north on the range line between ranges 1.5 and 2 west to the southeast corner of section 24, township 17 south, range 2 west, Salt Lake base and meridian to the point of beginning.


Narrative

This map has been created to fulfill the requirements under Section 17-50-104. State of Utah Code: Counties of the state – County boundaries maintained by Lieutenant Governor. The counties of the state are those whose geographic boundaries are described in the official county boundary records maintained by the office of the lieutenant governor and may be changed only in accordance with the provisions of this title. The office of the lieutenant governor shall maintain the official county boundaries for the counties of the state and update those boundaries upon the lieutenant governor's issuance, under Section 67-1a-6.5, of an applicable certificate, as defined in that section.
 The county boundary described on this map has been created from the original county description. If changes have been made to the county boundary in accordance with the provisions outlined in state code, the changes are shown in the graphic representation of the boundary; the calls from the boundary adjustment plat have been added to the original description and a reference to the certification document points to the area of change. This map provides a general graphic location of the boundary without being tied to the ground using the Public Land Survey System.
 If more accurate information is needed, a ground survey is required.

Certification

I Sean A. Fernandez, Professional Land Surveyor, as prescribed by the laws of the State of Utah and holding license No. 312775 do hereby certify: That this map was prepared by me or under my direction together with the best available data; That due care was exercised in preparing this map; That this map is a geographic representation of the County Boundary to the best of my knowledge and conviction.

Greg Bell
 LIEUTENANT GOVERNOR
 Utah State Capitol
 Suite 220
 Salt Lake City, UT 84114
elections@utah.gov

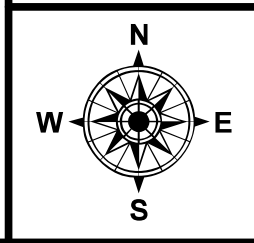


1 inch equals 6.75 miles

MILLARD



Sean A. Fernandez PLS
 STATE CADASTRAL SURVEYOR
 Automated Geographic Reference Center (AGRC)
 1 State Office Building, Rm 5130
 Salt Lake City, UT 84114
<http://gis.utah.gov/surveyresources>



Millard County Boundary Map	
Drawn By: Mike Heagin	Checked by: Sean Fernandez PLS
Print Date: Aug. 10, 2012	